

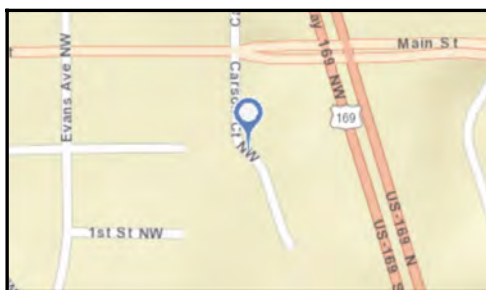
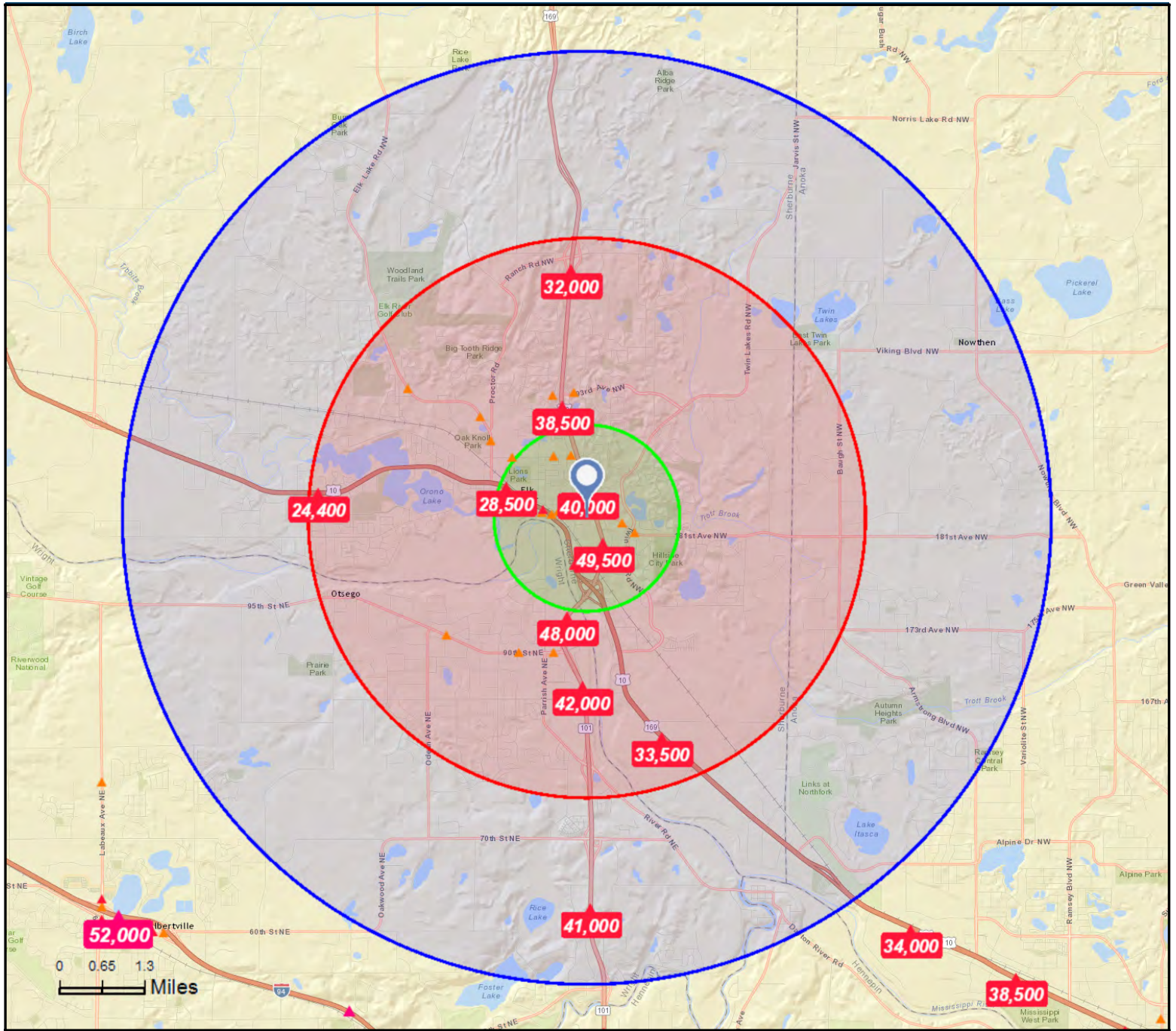
Traffic count information provided by MN/DOT office of Transportation & Data Analysis ([www.dot.state.mn.us](http://www.dot.state.mn.us)).



# Traffic Count Map

Carson Street Station  
18201 Carson Ct NW, Elk River, Minnesota, 55330  
Rings: 1, 3, 5 mile radii

Prepared by HJ Development  
Latitude: 45.30207  
Longitude: -93.55609



- Average Daily Traffic Volume**
- ▲ Up to 6,000 vehicles per day
  - ▲ 6,001 - 15,000
  - ▲ 15,001 - 30,000
  - ▲ 30,001 - 50,000
  - ▲ 50,001 - 100,000
  - ▲ More than 100,000 per day



Source: ©2016 Kalibrate Technologies

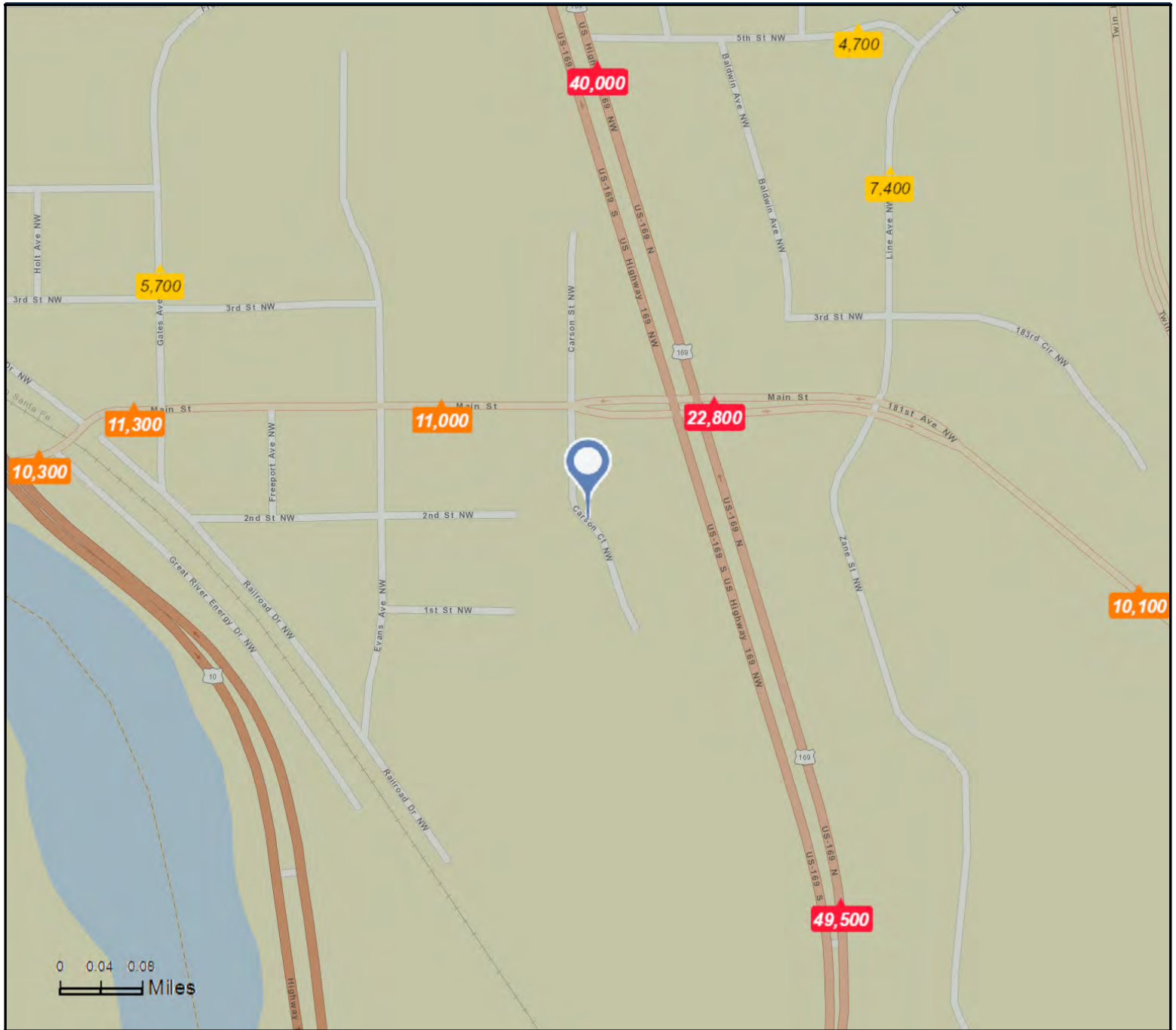
January 31, 2017



# Traffic Count Map - Close Up

Carson Street Station  
18201 Carson Ct NW, Elk River, Minnesota, 55330  
Rings: 1, 3, 5 mile radii

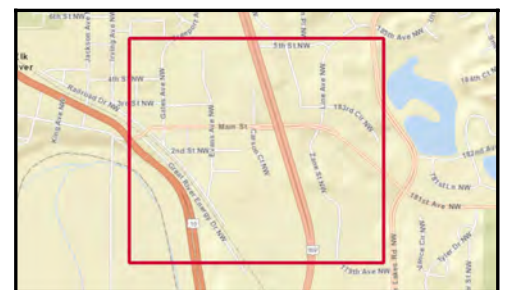
Prepared by HJ Development  
Latitude: 45.30207  
Longitude: -93.55609



0 0.04 0.08 Miles



- Average Daily Traffic Volume**
- ▲ Up to 6,000 vehicles per day
  - ▲ 6,001 - 15,000
  - ▲ 15,001 - 30,000
  - ▲ 30,001 - 50,000
  - ▲ 50,001 - 100,000
  - ▲ More than 100,000 per day



Source: ©2016 Kalibrate Technologies

January 31, 2017



# Traffic Count Profile

Carson Street Station  
18201 Carson Ct NW, Elk River, Minnesota, 55330  
Rings: 1, 3, 5 mile radii

Prepared by HJ Development  
Latitude: 45.30207  
Longitude: -93.55609

Distance:	Street:	Closest Cross-street:	Year of Count:	Count:
0.12	Main St NW	US Hwy 169 (0.01 miles W)	2010	22,800
0.13	Main St NW	Evans Ave NW (0.04 miles W)	2007	11,000
0.31	US Hwy 169	5th St (0.02 miles N)	2010	40,000
0.31	Line Ave NW	3rd St NW (0.10 miles S)	2010	7,400
0.32	US Hwy 169	Main St NW (0.36 miles N)	2010	49,500
0.32	Main St NW	Gates Ave NW (0.02 miles E)	2010	11,300
0.34	Gates Ave NW	4th St NW (0.06 miles N)	2010	5,700
0.37	Dodge Ave NW	5th St (0.05 miles S)	2010	4,600
0.38	Main St NW	Upa Dr (0.01 miles E)	2010	10,300
0.38	181st Ave NW	Tyler St (0.11 miles SE)	2010	10,100
0.38	5th St	Auburn Pl NW (0.04 miles W)	2010	4,700
0.43	Main St NW	Co Hwy 42 (0.02 miles NW)	2010	7,600
0.44	3rd St NW	Irving Ave NW (0.04 miles W)	2010	1,450
0.46	Co Hwy 42	Main St NW (0.07 miles N)	2010	7,500
0.48	Hwy 10 NW	Jackson Ave NW (0.08 miles NW)	2010	28,500
0.49	Main St NW	Co Hwy 42 (0.04 miles E)	2010	8,400
0.49	181st Ave NW	Tyler St (0.06 miles SW)	2010	3,650
0.51	Railroad Dr NW	3rd St NW (0.02 miles SE)	2010	2,350
0.52	Irving Ave NW	4th St NW (0.03 miles S)	2010	2,750
0.53	181st Ave NW	Twin Lakes Rd NW (0.05 miles NW)	2010	8,900
0.54	Hwy 10 NW	US Hwy 169 (0.28 miles SE)	2010	27,500
0.55	Jackson Ave NW	Main St NW (0.01 miles S)	2010	5,700
0.55	Jackson Rd	Hwy 10 NW (0.02 miles S)	2010	6,100
0.58	Main St NW	Jackson Ave NW (0.03 miles E)	2010	7,600
0.60	Dodge Ave NW	8th St (0.01 miles S)	2010	5,300
0.60	Jackson Rd	4th St NW (0.03 miles S)	2010	6,000
0.63	Freeport St	School St NW (0.08 miles N)	2010	4,700
0.66	Main St NW	King Ave NW (0.03 miles E)	2010	6,700
0.68	School St NW	Elk Hills Dr (0.02 miles E)	2010	7,400
0.69	School St NW	US Hwy 169 (0.05 miles E)	2010	13,200

**Data Note:**The Traffic Profile displays up to 30 of the closest available traffic counts within the largest radius around your site. The years of the counts in the database range from 2016 to 1963. Over 25% of the counts were taken between 2010 and 2016 and over 77% of the counts were taken between 2000 and 2016. Traffic counts are identified by the street on which they were recorded, along with the distance and direction to the closest cross-street. Distances displayed as 0.00 miles (due to rounding), are closest to the site. A traffic count is defined as the two-way Average Daily Traffic (ADT) that passes that location.

**Source:** ©2016 Kalibrate Technologies