

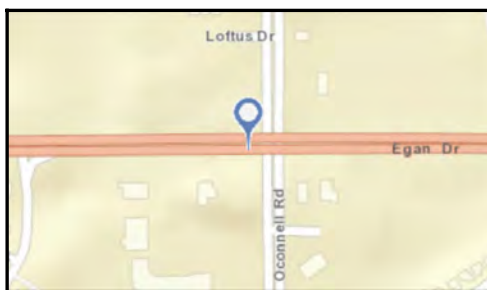
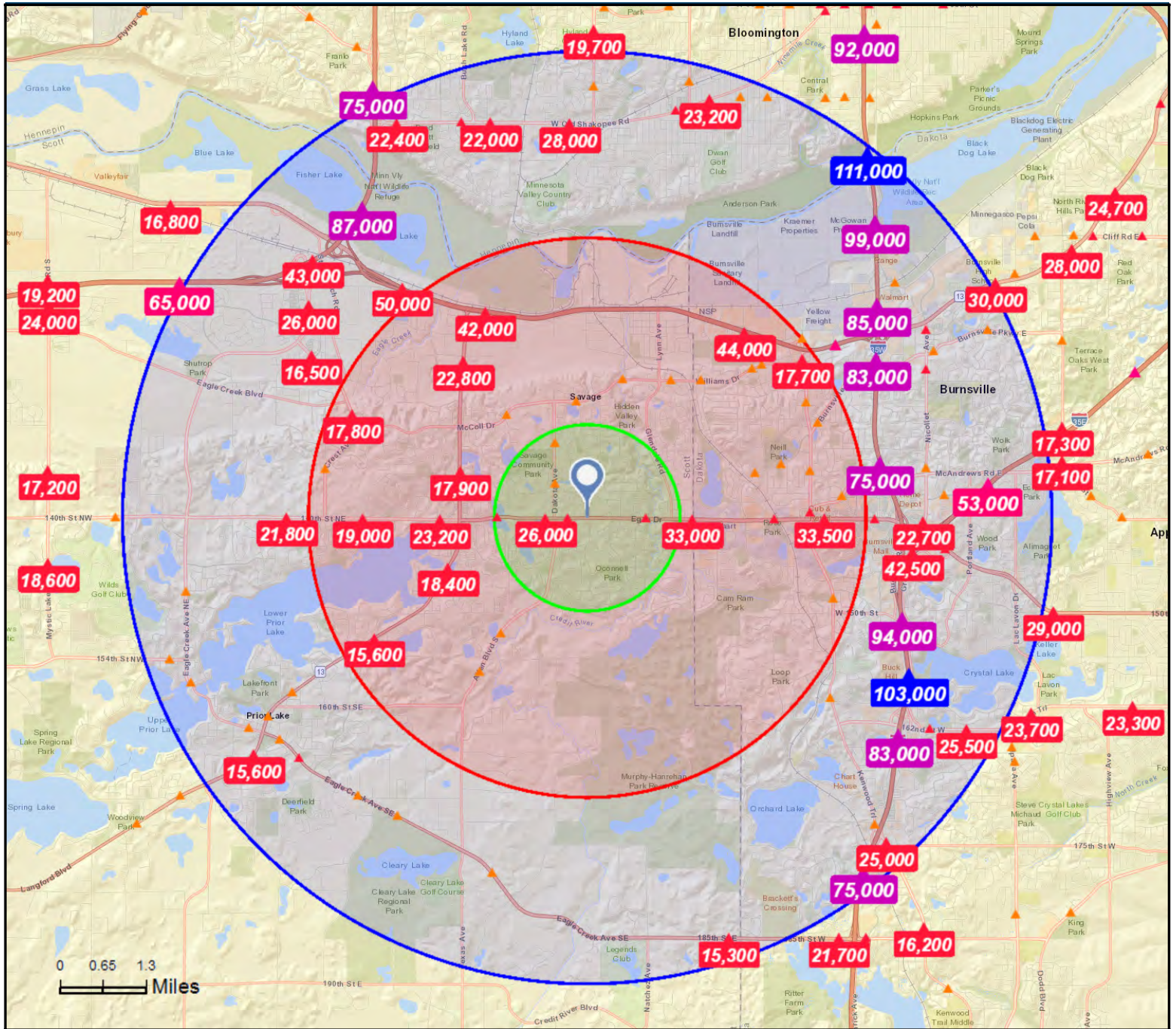
Traffic count information provided by MN/DOT office of Transportation & Data Analysis (www.dot.state.mn.us).



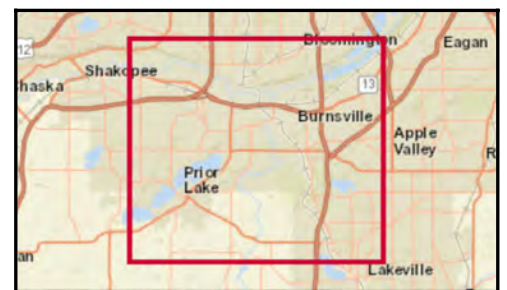
Traffic Count Map

O'Connell Square
5715 Egan Dr, Savage, Minnesota, 55378
Rings: 1, 3, 5 mile radii

Prepared by HJ Development
Latitude: 44.74657
Longitude: -93.35179



- Average Daily Traffic Volume**
- ▲ Up to 6,000 vehicles per day
 - ▲ 6,001 - 15,000
 - ▲ 15,001 - 30,000
 - ▲ 30,001 - 50,000
 - ▲ 50,001 - 100,000
 - ▲ More than 100,000 per day



Source: ©2016 Kalibrate Technologies

January 26, 2017



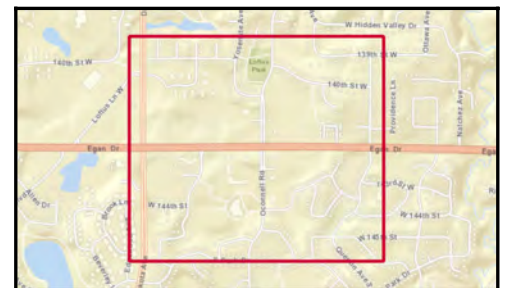
Traffic Count Map - Close Up

O'Connell Square
5715 Egan Dr, Savage, Minnesota, 55378
Rings: 1, 3, 5 mile radii

Prepared by HJ Development
Latitude: 44.74657
Longitude: -93.35179



- Average Daily Traffic Volume**
- ▲ Up to 6,000 vehicles per day
 - ▲ 6,001 - 15,000
 - ▲ 15,001 - 30,000
 - ▲ 30,001 - 50,000
 - ▲ 50,001 - 100,000
 - ▲ More than 100,000 per day



Source: ©2016 Kalibrate Technologies

January 26, 2017



Traffic Count Profile

O'Connell Square
5715 Egan Dr, Savage, Minnesota, 55378
Rings: 1, 3, 5 mile radii

Prepared by HJ Development
Latitude: 44.74657
Longitude: -93.35179

Distance:	Street:	Closest Cross-street:	Year of Count:	Count:
0.05	Vernon Ave	Loftus Dr (0.04 miles N)	2011	5,700
0.08	Oconnell Ave	Oconnell Ct (0.01 miles N)	2011	7,200
0.21	Egan Dr	Alabama Ave S (0.04 miles E)	2011	29,000
0.35	Vernon Ave	W 139th St (0.06 miles N)	2011	4,400
0.35	140th St W	Quentin Ave S (0.07 miles E)	2011	240
0.36	S Park Dr	Woodbridge Ln (0.06 miles E)	2011	980
0.36	Quentin Ave S	141st St W (0.01 miles S)	2011	590
0.42	S Park Dr	Alabama Ave (0.04 miles E)	2011	1,700
0.44	Dakota Ave	144th St W (0.08 miles N)	2011	10,900
0.45	Egan Dr	Dakota Ave (0.09 miles E)	2011	26,000
0.48	Utica Ave	W Hidden Valley Dr (0.05 miles SE)	2011	730
0.50	138th St W	Xenwood Ave (0.04 miles W)	2011	1,750
0.51	Dakota Ave	Loftus Ln (0.13 miles S)	2011	9,400
0.55	Oconnell Ave	O'Connell Cir (0.03 miles N)	2011	2,550
0.57	Ottawa Ave	W 144th St (0.03 miles N)	2011	3,200
0.57	138th St W	Brunswick Ave S (0.02 miles E)	2011	1,800
0.60	S Park Dr	147th St W (0.03 miles SW)	2011	700
0.62	Egan Dr	Natchez Ave (0.01 miles E)	2011	33,500
0.64	Natchez Ave	Natchez Ln (0.05 miles N)	2011	370
0.72	Connelly Pkwy	Edgewood Ave (0.10 miles E)	2011	3,200
0.75	Vernon Ave	W 137th St (0.06 miles S)	2011	4,150
0.82	Dufferin Dr	River Oak Pl (0.06 miles E)	2011	1,500
0.82	S Park Dr	Louisiana Ave S (0.19 miles W)	2011	2,650
0.85	Dufferin Dr	Credit River Dr (0.06 miles NE)	2011	1,250
0.85	W 135th St	Zarthan Ave S (0.04 miles NE)	2011	960
0.88	Dakota Ave	(0.00 miles)	2011	8,400
0.89	W 135th St	Webster Ave (0.02 miles E)	2011	670
0.94	Glendale Rd	Glendale Trl (0.06 miles SE)	2011	6,000
0.97	River Xing	N River Run (0.04 miles SE)	2011	1,250
0.97	Egan Dr	Louisiana Ave (0.13 miles E)	2011	24,400

Data Note:The Traffic Profile displays up to 30 of the closest available traffic counts within the largest radius around your site. The years of the counts in the database range from 2016 to 1963. Over 25% of the counts were taken between 2010 and 2016 and over 77% of the counts were taken between 2000 and 2016. Traffic counts are identified by the street on which they were recorded, along with the distance and direction to the closest cross-street. Distances displayed as 0.00 miles (due to rounding), are closest to the site. A traffic count is defined as the two-way Average Daily Traffic (ADT) that passes that location.

Source: ©2016 Kalibrate Technologies