

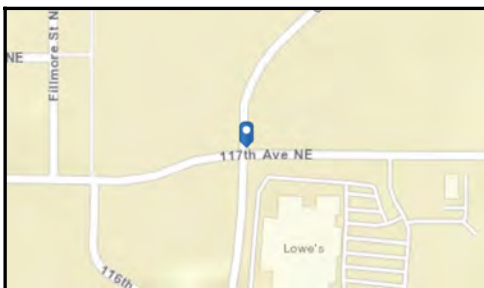
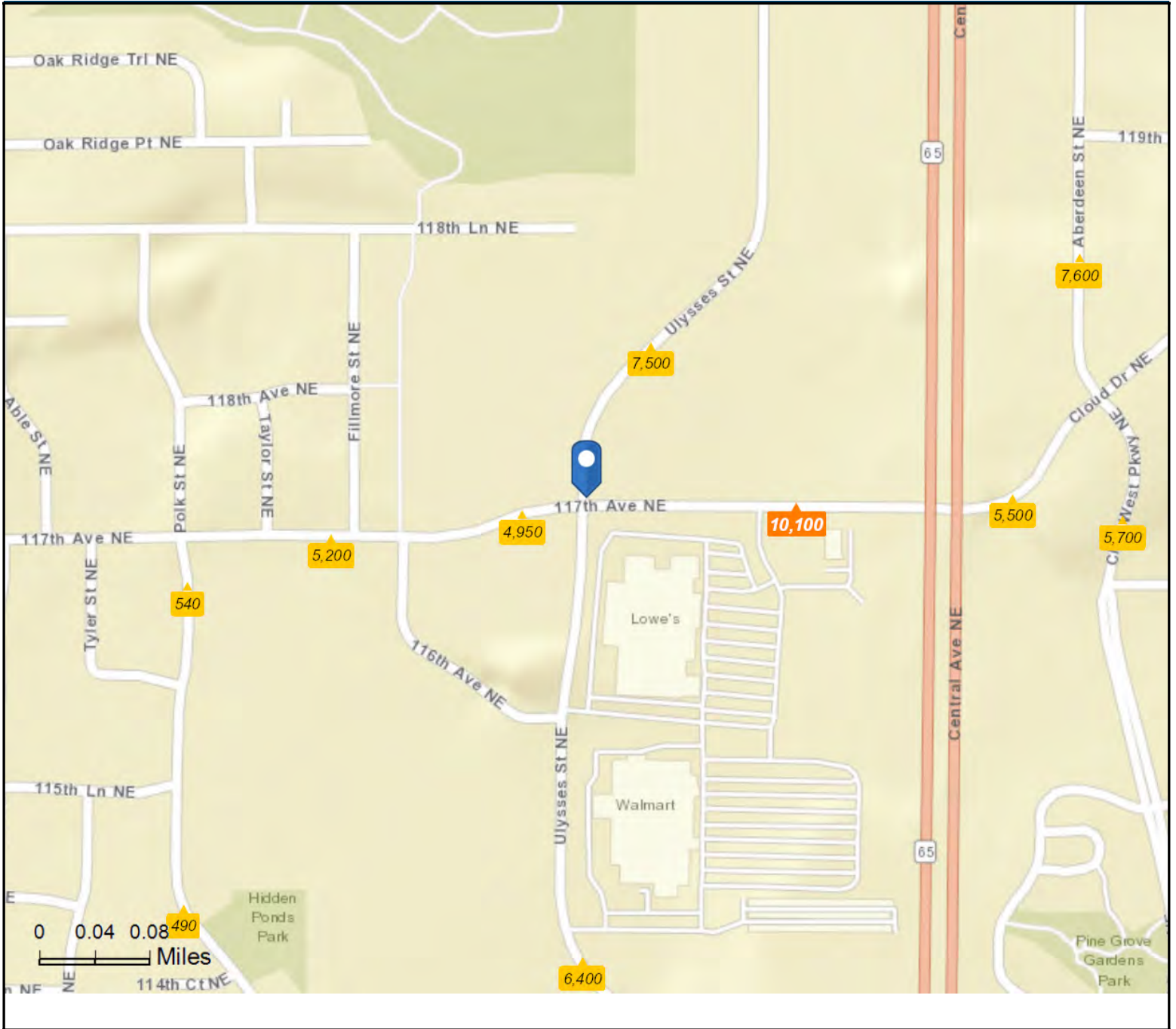
Traffic count information provided by MN/DOT office of Transportation & Data Analysis (www.dot.state.mn.us).



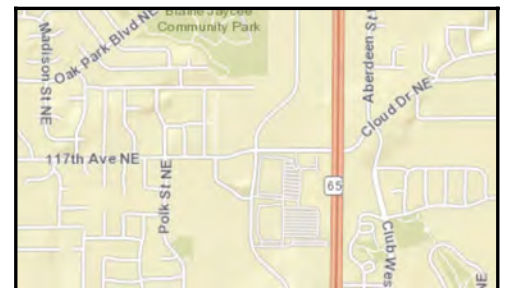
Traffic Count Map - Close Up

Goodwill - Blaine
11701 Ulysses St NE, Blaine, Minnesota, 55434
Rings: 1, 3, 5 mile radii

Prepared by HJ Development
Latitude: 45.18310
Longitude: -93.23997



- Average Daily Traffic Volume**
- ▲ Up to 6,000 vehicles per day
 - ▲ 6,001 - 15,000
 - ▲ 15,001 - 30,000
 - ▲ 30,001 - 50,000
 - ▲ 50,001 - 100,000
 - ▲ More than 100,000 per day



Source: ©2018 Kalibrate Technologies (Q3 2018).

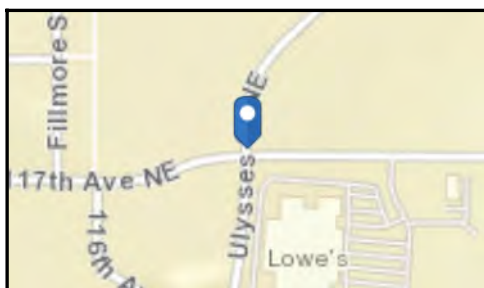
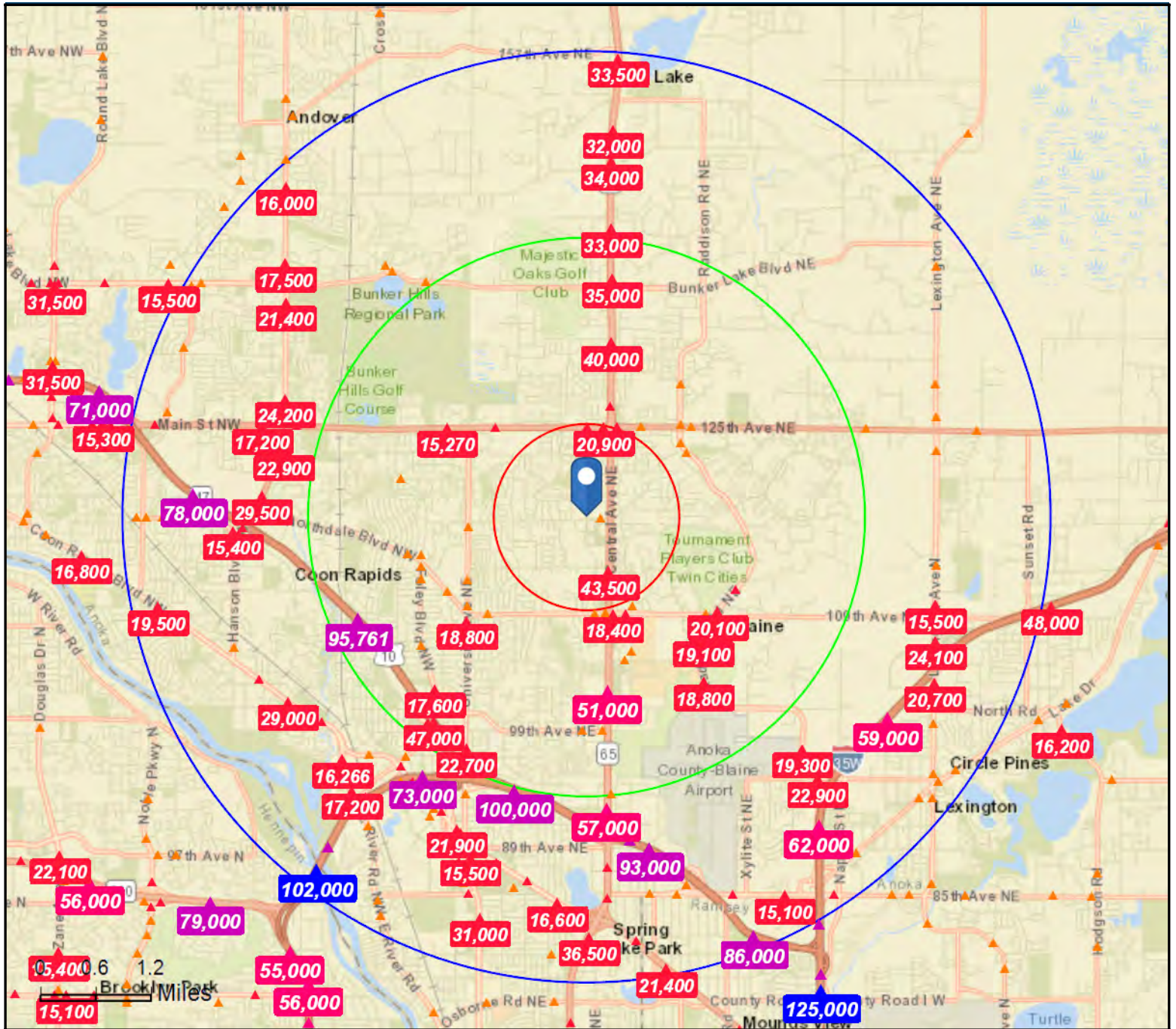
February 02, 2019



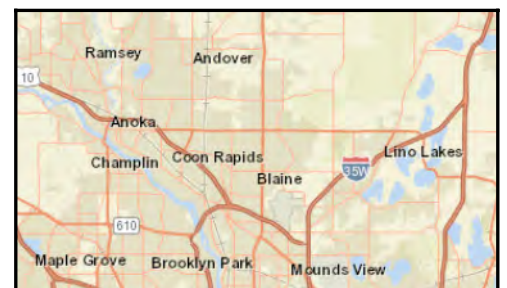
Traffic Count Map

Goodwill - Blaine
11701 Ulysses St NE, Blaine, Minnesota, 55434
Rings: 1, 3, 5 mile radii

Prepared by HJ Development
Latitude: 45.18310
Longitude: -93.23997



- Average Daily Traffic Volume**
- ▲ Up to 6,000 vehicles per day
 - ▲ 6,001 - 15,000
 - ▲ 15,001 - 30,000
 - ▲ 30,001 - 50,000
 - ▲ 50,001 - 100,000
 - ▲ More than 100,000 per day



Source: ©2018 Kalibrate Technologies (Q3 2018).

February 02, 2019



Traffic Count Profile

Goodwill - Blaine
11701 Ulysses St NE, Blaine, Minnesota, 55434
Rings: 1, 3, 5 mile radii

Prepared by HJ Development
Latitude: 45.18310
Longitude: -93.23997

Distance:	Street:	Closest Cross-street:	Year of Count:	Count:
0.05	117th Ave NE	Ulysses St NE (0.04 miles E)	2015	4,950
0.12	Ulysses St NE	117th Ave NE (0.12 miles SW)	2015	7,500
0.15	117th Ave NE	Ulysses Ln NE (0.03 miles W)	2015	10,100
0.18	117th Ave NE	Fillmore St NE (0.02 miles E)	2011	5,200
0.29	Polk St NE	117th Ave NE (0.03 miles N)	2015	540
0.30	Cloud Dr NE	Central Ave NE (0.04 miles W)	2015	5,500
0.33	Ulysses St NE	116th Ave NE (0.19 miles N)	2015	6,400
0.38	Aberdeen St NE	Club West Pkwy NE (0.05 miles S)	2015	5,700
0.39	Aberdeen St NE	119th Ln NE (0.09 miles N)	2015	7,600
0.41	Polk St NE	114th Ct NE (0.06 miles SE)	2011	490
0.50	Paul Pkwy NE	Ulysses St NE (0.03 miles W)	2015	4,850
0.55	113th Ave NE	Polk St NE (0.07 miles W)	2011	940
0.57	113th Ave NE	Central Ave NE (0.03 miles E)	2015	1,200
0.62	Central Ave NE	113th Ave NE (0.04 miles N)	2016	43,500
0.68	119th Ave NE	Cloud Dr NE (0.09 miles W)	2011	1,700
0.70	Oak Park Blvd NE	Paul Pkwy NE (0.04 miles N)	2015	1,950
0.71	Paul Pkwy NE	Fillmore St NE (0.05 miles E)	2015	3,500
0.74	Aberdeen St NE	122nd Ln NE (0.02 miles S)	2015	7,100
0.75	Central Ave NE	123rd Ave NE (0.03 miles NE)	2015	39,000
0.79	Oak Park Blvd NE	Tyler St NE (0.04 miles N)	2011	5,000
0.79	Jefferson St NE	117th Ave NE (0.05 miles N)	2015	2,050
0.81	Jefferson St NE	Oak Park Dr NE (0.03 miles S)	2015	2,400
0.82	Ulysses St NE	123rd Ln NE (0.05 miles S)	2015	7,100
0.82	117th Ave NE	Jefferson St NE (0.03 miles E)	2015	3,200
0.88	Jefferson St NE	Terrace Rd NE (0.08 miles N)	2011	1,950
0.96	Club West Pkwy NE	Club West Cir NE (0.01 miles S)	2011	11,200
0.97	Main St NE	Ulysses St NE (0.11 miles E)	2011	18,600
0.97	Fillmore St NE	109th Ave NE (0.06 miles S)	2015	475
0.98	Ulysses St NE	109th Ln NE (0.03 miles N)	2015	7,400
0.98	Oak Park Blvd NE	Main St NE (0.02 miles N)	2015	4,750

Data Note:The Traffic Profile displays up to 30 of the closest available traffic counts within the largest radius around your site. The years of the counts in the database range from 2018 to 1963. Over 25% of the counts were taken between 2010 and 2018 and over 77% of the counts were taken between 2000 and 2018. Traffic counts are identified by the street on which they were recorded, along with the distance and direction to the closest cross-street. Distances displayed as 0.00 miles (due to rounding), are closest to the site. A traffic count is defined as the two-way Average Daily Traffic (ADT) that passes that location.

Source: ©2018 Kalibrate Technologies (Q3 2018).